

ÖJA

ÖJA ARCHIPELAGO TRAIL • HÅK TRAIL LÅNGVIKEN • HICKARÖ



MAP 4

ÖJA ARCHIPELAGO TRAIL (21 KM)

The trail is accessed by land.
Difficult trail – The trail is rocky.

The Archipelago trail is the longest individual hiking trail in Kokkola, and it offers some of the most beautiful sea views in this area. The variable trail with its magnificent cliffs and ideal terrain for berry picking treat nature lovers to a wonderful experience. Cobble field as well as mire and gloe lakes can be found along the way. The plentiful beard lichen in the trees is an indicator of clean air. Öja is one of the highlight destinations of Kokkola.

The trail takes in Jääkärietappitupa hut. This hut, which is owned by Långö Byagille village association, is a historical attraction. For inquiries about guided tours and further information, call +358 50 3377522. The hut doors are kept locked but there are outdoor toilets in the yard. The hut makes an ideal rest stop on a day trip.

Korvgräven hut is located on the Archipelago trail outside Metsästysmaja hut on the reedy shores of Lake Korvgräven. There is a fireplace surrounded by seats in the middle of the hut. The hut can be used as a rest stop on a day trip. There is an outdoor toilet nearby.

The Fingersöflagan gloe lake near Kalvholmen open wilderness hut on the trail is part of the Natura 2000 site consisting of the Kätölandet mires. The hut is an ideal rest stop on a day trip. There is a campfire site outside the hut.

HÅK TRAIL (12 KM)

Difficult trail – The trail is rocky.

On Håk trail, you get to enjoy land uplift forests and a variety of nature attractions, including flada and gloe lakes, mires conservation sites and cliffs. The Archipelago trail and Håk trail start in Öja fishing village, which can also be accessed by boat. In addition to a guest marina, there is a charming pier

café in Öja that is open every day in summer. There is a bathing area, a diving tower, a museum (advance booking required) and a beach volleyball court.

LÅNGVIKEN LEAN-TO SHELTER (0.8 KM/DIRECTION)

Medium difficulty – From Knivsund road to Långviken lean-to shelter, the trail is of medium difficulty and goes partly along duckboards.

A lean-to shelter can be found in a charming setting on the shores of Långviken. There is a campfire site next to the lean-to shelter, with bunks and a table inside. The lean-to shelter is well suited for a rest stop on a day trip and for overnight stays.

HICKARÖ

There is a campfire site on the shores of Lake Öjanjärvi, with a dock and a toilet nearby. The area is also as a suitable day trip destination for people with reduced mobility and a starting point for a paddling trip. The outdoor toilet can accommodate a wheelchair, but there are no armrests or space for turning.

CROSS-COUNTRY SKI TRACKS

In a snowy winter, there are several maintained ski tracks in Öja area. Sections of the ski tracks lead across the ice, and their route may change slightly from year to year.



- When hiking, take note of the bird nesting season (from 15 April to 31 July).
- Please follow marked trails to avoid damaging the sensitive nature of this area.
- We follow the principles of litter-free hiking.
- The city does not provide firewood for the area, which is why hikers should bring their own firewood.

Access

Håk trail and Öja archipelago trail

Öjantie 463.

The starting points of Öja archipelago trail and Håk trail are located in the parking area of Långö bathing area. There is an information board with maps at the trailhead. You can also access the trails by boat. A guest marina can be found in Öja fishing village next to Långö beach.

Långviken lean-to shelter

Knivsundintie 279.

There is no official parking area at the destination.

Hickarö

Rantatie 265.

The parking area is located beside the road. Its uneven surface may be challenging for people with reduced mobility.

Maintenance

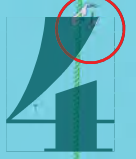
City of Kokkola
Parks and sports venues
Monday – Friday
from 8:00 to 16:00
Tel. +358 40 806 5204



















**EMERGENCY
NUMBER
112**

The City's
feedback service



Mittakaava Skala 1:30 000 2 km



-  Information board
-  Campfire site
-  Accessible destination
-  Outdoor toilet
-  Bathing area
-  Lean-to shelter
-  Pysäköinti
-  Hut
-  Guest marina
-  Birdwatching tower
-  Fishing dock
-  Boat launching ramp
-  Anchorage
-  Paddling route
-  Ski track
-  Hiking trail
-  Natura 2000 site
-  Valuable bird nesting area

Jääkärietappitupa
Jägaretappstugan

Saaristopolku
Skärgårdsleden
21 km

Kalvholmen

Korvgräven

Saaristopolku
Skärgårdsleden
21 km

Öjan latu
Öjaspåret
10,9 km

Håkin polku
Håkkis trodon
12 km

Tjärö-Öja
yhdyslatu
Tjärö-Öja
anslutningsspår
2,0 km

Tjärun latu
Tjäruspåret
5,0 km

Märskäret

Hickarö

Långviken

Skatören